

November 25, 2025

## NOTICE OF AWARD

Subject: REI No. : 2025-06-144  
Project Title : Procurement of Geodetic Surveying Services for  
PNOC Bataan Properties

Attention: **ENGR. GEROME B. HIPOLITO**  
Vice President for Operations  
SMARTGEO SURVEYING AND GEOMATICS

Dear **Engr. Hipolito**:





This is to advise Smartgeo Surveying and Geomatics on the acceptance of its bid to undertake the aforementioned project in the total amount of **Three Million Three Hundred Eighty-Eight Thousand Pesos (Php3,388,000.00)**, in accordance with our Request for Expression of Interest dated August 19, 2025. Breakdown of bid price per item is shown below:

Item No.	Description	Bid Price
1	Area 7: Relocation Survey with Aerial Survey using Airborne LiDAR System	PhP 1,344,000.00
	Subdivision Survey (22 hectares)	
2	Area 8: Relocation and verification with Aerial Survey using Airborne System on remaining portion of the property	PhP 1,260,000.00
3	Area 2,3 & 4: Relocation Survey (with as-built) and Topographic Survey	PhP 784,000.00
<b>TOTAL</b>		<b>PhP 3,388,000.00</b>

Contract Duration:

Item No.	Description	Project Duration
1	Area 7: Relocation Survey with Aerial Survey using Airborne LiDAR System	- Sixty (60) calendar days from receipt of Notice to Proceed until submission of relocation plans,

### Main Office

 PNO Building 6, Energy Center, Rizal Drive, Bonifacio Global City Taguig, Philippines 1634  
 [+632] 8789 7662  
 www.pnoc.com.ph  
 information@pnoc.com.ph

### Industrial Park

 Barangay Batangas Dos, Mariveles Bataan, Philippines 2105  
 [+6347] 244 5884 and 86  
 industrialpark@pnoc.com.ph

### Energy Supply Base

 Barangay Mainaga, Mabini Batangas, Philippines 4202  
 +63 917 140 5303  
 energysupplybase@pnoc.com.ph

	Subdivision Survey (22 hectares)	field notes/report to PNOC and draft subdivision plan for PNOC's conformity  - Additional twenty (20) calendar days – for the submission to PNOC of LRA approved subdivision plan
2	Area 8: Relocation and verification with Aerial Survey using Airborne System on remaining portion of the property	- Sixty (60) calendar days (from receipt of Notice to Proceed until submission of relocation/subdivision plans and field notes/report to PNOC)
3	Area 2,3 & 4: Relocation Survey (with as-built) and Topographic Survey	- Sixty (60) calendar days from receipt of Notice to Proceed until submission of relocation plan, as-built plan and topographic survey plan


Please be advised that the performance security shall be submitted to the Company within ten (10) days from receipt of Notice of Award.

Kindly signify your agreement by signing on the space provided for below and return the other copies to us.

Very truly yours,

  
**MA. CRISTINA SHEILA C. CABARABAN**  
President and CEO

CONFORME:

  
GEROME BENITO HIPOLITO  
(Signature over Printed Name)

DECEMBER 02, 2015  
(Date)



December 12, 2025

**ENGR. GEROME B. HIPOLITO**

Vice President for Operations  
SMARTGEO SURVEYING AND GEOMATICS  
21 Consul St., Brgy. Fairview  
Quezon City

**NOTICE TO PROCEED**

This is to advise you that your offer for the Procurement of Geodetic Surveying Services for PNOC Bataan Properties with REI No. 2025-06-144 amounting to **Three Million Three Hundred Eighty-Eight Thousand Pesos (Php3,388,000.00)**, breakdown of which is shown below, has been accepted by the Company.





Item No.	Description	Bid Price
1	Area 7: Relocation Survey with Aerial Survey using Airborne LiDAR System	PhP <b>1,344,000.00</b>
	Subdivision Survey (22 hectares)	
2	Area 8: Relocation and verification with Aerial Survey using Airborne System on remaining portion of the property	PhP <b>1,260,000.00</b>
3	Area 2,3 & 4: Relocation Survey (with as-built) and Topographic Survey	PhP <b>784,000.00</b>
<b>TOTAL</b>		PhP <b>3,388,000.00</b>

You are hereby directed to proceed with the same in the following contract duration:

Contract Duration:

Item No.	Description	Project Duration
1	Area 7: Relocation Survey with Aerial Survey using Airborne LiDAR System	- Sixty (60) calendar days from receipt of Notice to Proceed until submission of relocation plans, field notes/report to PNOC and

**Main Office**

 PNOC Building 6, Energy Center, Rizal Drive, Bonifacio Global City Taguig, Philippines 1634  
 [+632] 8789 7662  
 [www.pnoc.com.ph](http://www.pnoc.com.ph)  
 [information@pnoc.com.ph](mailto:information@pnoc.com.ph)

**Industrial Park**

 Barangay Batangas Dos, Mariveles Bataan, Philippines 2105  
 [+6347] 244 5884 and 86  
 [industrialpark@pnoc.com.ph](mailto:industrialpark@pnoc.com.ph)

**Energy Supply Base**

 Barangay Mainaga, Mabini Batangas, Philippines 4202  
 +63 917 140 5303  
 [energysupplybase@pnoc.com.ph](mailto:energysupplybase@pnoc.com.ph)

- 4) The **PHILIPPINE NATIONAL OIL COMPANY** agrees to pay the above-mentioned sum to the Supplier in accordance with the schedule and manner provided in the Bidding Documents and its annexes.
- 5) Any dispute, difference, or claim arising out of or relating to this Contract, including its existence, validity, interpretation, breach, or termination thereof, may be submitted to arbitration or other form of alternative dispute resolution in accordance with the applicable law, such as Republic Act No. 9285 (Alternative Dispute Resolution Act of 2004) or Executive Order No 1008, series 1985 (Construction Industry Arbitration Law).

**IN WITNESS WHEREOF**, the parties hereto have caused this Contract to be executed in accordance with the laws of the Republic of the Philippines on the day and year first above written.

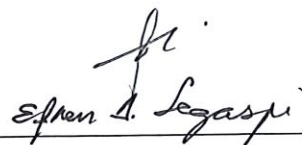
*Company*


*Contractor*

  
**MA. CRISTINA SHEILA C.  
CABARABAN**  
President and CEO

  
**ENGR. GEROME B. HIPOLITO**  
Vice President for Operations

*Signed in the presence of:*

  
\_\_\_\_\_

  
\_\_\_\_\_